

TOPOGRAPHIC MAP

Dr. Sherwood Barefoot Tract

Newberry County, South Carolina
September 16, 2019

N

GRID

500

517

450

545

400

Mt Pilgrim Church Road

Long Road

Camping Creek

Claypit Pugh Road







Type #	Type	Acres	Age/Estab
1	Planted improved loblolly pine	49.4	2018
2	Streamside Management Zone	6.9	45+
	Public Road & Drive R/W	0.59	
	TOTAL	56.89	

SCALE

0 660 1320 1980

ONE INCH = 660 FEET

LEGEND

-  Property/Type Line
-  Paved Road
-  Forest Road
-  Stream
-  Powerline R/W
-  Structure

File Name: Barefoot - 57 Acres 2019

Drawn By:
JOHN C. WILSON
WILSON FORESTRY & APPRAISAL, INC
5732 Maybinton Road
Whitmire, South Carolina 29178